












Start:
8901 Business Park Dr
Austin, TX 78759-7440, US

End:
3925 W Braker Ln
Austin, TX 78759-5316, US

Notes:

Directions	Distance
Total Est. Time: 8 minutes Total Est. Distance: 2.69 miles	
 1: Start out going NORTH on BUSINESS PARK DR toward JOLLYVILLE RD / OLD US-183.	<0.1 miles
 2: Turn LEFT onto JOLLYVILLE RD / OLD US-183.	0.3 miles
 3: Turn LEFT onto MESA DR.	0.1 miles
 4: Turn RIGHT onto CURRYWOOD DR.	0.1 miles
 5: Turn RIGHT to stay on CURRYWOOD DR.	0.1 miles
 6: Turn SLIGHT LEFT onto BLUFFRIDGE DR.	0.2 miles
 7: Turn RIGHT onto WILDRIDGE DR.	<0.1 miles
 8: Turn RIGHT onto N CAPITAL OF TEXAS HWY / TX-360 LOOP N. Continue to follow N CAPITAL OF TEXAS HWY.	0.6 miles
 9: Turn LEFT onto STONELAKE BLVD.	0.5 miles
 10: Turn RIGHT onto W BRAKER LN.	0.2 miles
 11: End at 3925 W Braker Ln Austin, TX 78759-5316, US	
Total Est. Time: 8 minutes Total Est. Distance: 2.69 miles	